







-  **Planning Application Boundary**
-  **Existing Roads**
Including the new A391 (currently under construction)
-  **Bus Gate**
Restricted to bus, emergency / service and non-vehicular access only; committed as part of the new A391 scheme
-  **Access**
New vehicular access points from the A391, to be agreed as part of the planning application, for the new Eco-community

Copyright Savills (UK). No dimensions are to be scaled from this drawing. All dimensions to be checked on site. Area measurements for indicative purposes only.

savills planning & regeneration

2 Charlotte Place, Southampton
 SO14 0TB
 t 02380 713900

savills.com/urbandesign

project	West Carclaze Eco-community
client	Cornwall Council
date	24/11/2014
drawn by	NH
checked by	GH

drawing	Planning Application Drawing <i>Proposed Access Points from the A391</i>
job no.	SNUD318346
drawing no.	PS001
rev	b (11/12/2014)

scale | 1:10000 @A3

